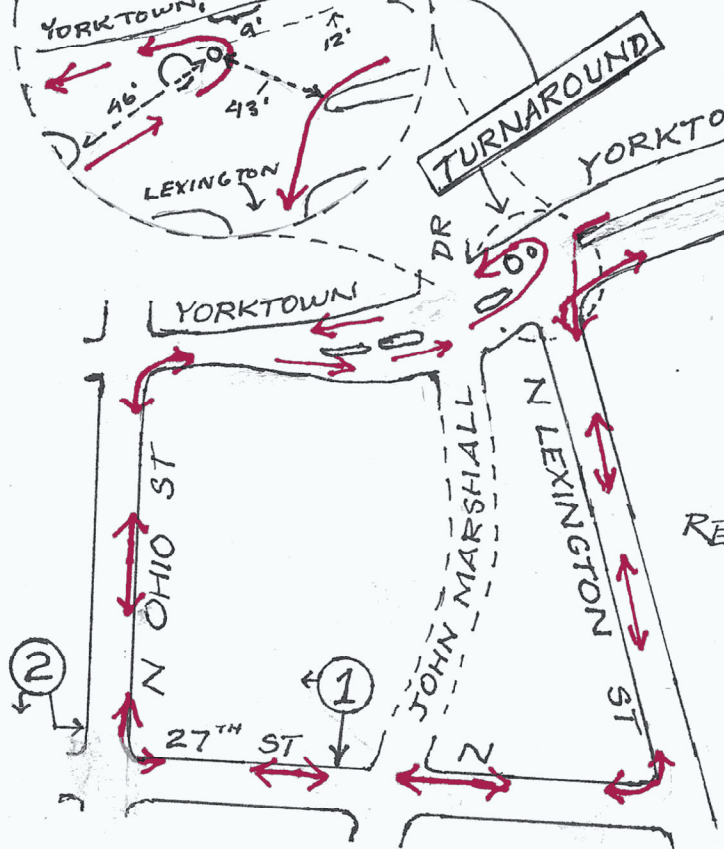
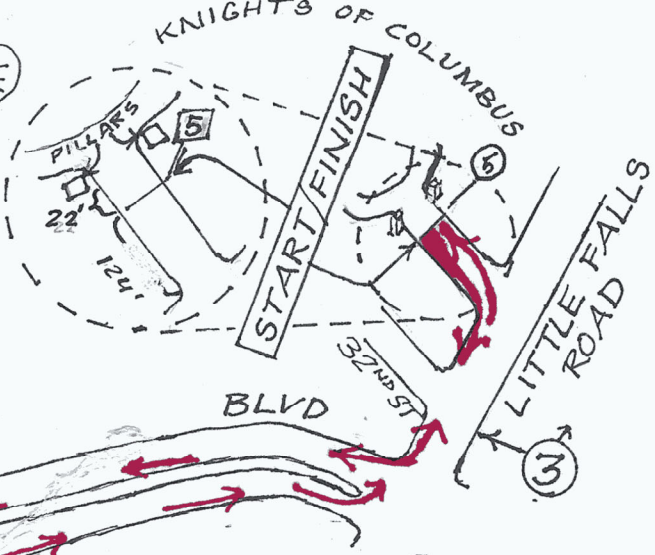
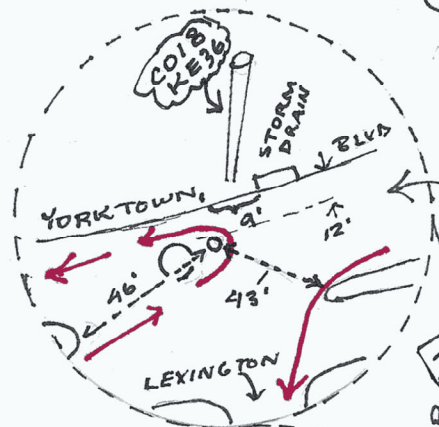


MAP NOT TO SCALE
 NOT ALL ROADS
 ARE SHOWN



LOCATIONS

- START/FINISH: ENTRY DRIVEWAY, KNIGHTS OF COLUMBUS; 22' SE OF POSTS AT CIRCLE, NEXT '5 MPH' SIGN.
- 1 MI: 27TH ST, 77' W OF W CROSSWALK AT MARSHALL DR; 6' PAST START OF SPEED BUMP; 9' BEF UP*CO819-JB93
- TURNAROUND: RUNNERS GO AROUND CONE PLACED ON SMALL METAL PLATE IN INTERSECTION OF YORKTOWN & LEXINGTON (SEE TURNAROUND DETAIL).
- 2 MI: OHIO ST, 35' BEF EXTENDED N EDGE OF 27TH ST; 30' BEF END OF YELLOW STRIPE; 20' PAST UP # 1844E.
- 3 MI: LITTLE FALLS, 3' BEF EXTENDED S EDGE, 32ND STREET N

ROAD RESTRICTIONS
 ON ROADS WITH MEDIAN ISLANDS,
 RUNNERS STAY ON RIGHT.
 ELSEWHERE, UNRESTRICTED.

ELEVATIONS

START, FINISH	112 meters
HIGHEST	120 meters
LOWEST	93 meters

COURSE MEASURED USING FULL WIDTH OF AVAILABLE ROADWAY, AND FOLLOWING THE SHORTEST POSSIBLE ROUTE. (SPR)